

25

COPY

2006-000176

STATE OF INDIANA  
PORTER COUNTY  
FILED FOR RECORD  
01/04/2006 01:58PM  
LINDA D. TRINKLER  
RECORDER

REC FEE: \$58.00  
PAGES: 25

DECLARATION OF COVENANTS AND RESTRICTIONS

FOR

TIMBERLAND SUBDIVISION

Plat File 50-A-3

*THIS DECLARATION OF COVENANTS AND RESTRICTIONS FOR  
TIMBERLAND SUBDIVISION* ("Declaration") made this 3rd day of January, 2006 by  
Timberland Development, LLC, an Indiana limited liability company ("Developer").

WITNESSETH

Whereas, the Developer is the owner of the real estate legally described herein and  
commonly known as Timberland Subdivision ("Subdivision"); and

Whereas, the Developer desires the Subdivision to develop as a residential community; and

Whereas, the Developer desires to promote the orderly development of the subdivision and  
to provide for the maintenance of common area by subjecting the real estate owned by the  
Developer to the covenants, restrictions, conditions, reservations, easements, charges and liens,  
hereinafter set forth, each and all of which is and are for the benefit of the subdivision and real  
estate comprising the development; and

Whereas, the Developer deems it desirable to subject the real estate to the said covenants,  
restrictions, conditions, reservations, easements, charges and liens for the mutual benefit of the  
real estate and under a general plan and scheme of development and improvement of the  
subdivision.

*NOW THEREFORE*, the Developer hereby declares that all of the platted lots and real estate located within the Subdivision as they become platted are held and shall be held, conveyed, hypothecated or encumbered, leased, rented, used, occupied and improved, subject to the following covenants, restrictions, conditions, reservations, easements, charges and liens, all of which are declared and agreed to be in furtherance of a plan for the improvement of the real estate and sale of the said lots in the Subdivision, and are established and agreed upon for the purpose of enhancing and protecting the value, desirability and attractiveness of the Subdivision as a whole and of each of the said lots situated therein.

## Article I

### DEFINITIONS

The following terms or words, when used in this Declaration, shall have the meanings attributed below:

**Section 1. "Association"** shall mean and refer to Timberland Homeowners Association, Inc., an Indiana not for profit corporation.

**Section 2. "Board"** shall mean the Board of Directors of the Association.

**Section 3. "Committee"** shall mean the Architectural Control Committee for the Subdivision which is created and shall have the authority and duties as provided for herein.

**Section 4. "Common Area"** shall mean all real estate, whether in one or more separate parcels, which the Association or the Developer owns for the non-exclusive common use and enjoyment of the Owners of Lots shown on the recorded Subdivision plat or plats.

**Section 5. "Developer"** shall mean Timberland Development, LLC, an Indiana limited liability company, its successors and assigns, if any such successor or assignee acquires the undeveloped portion of the Subdivision, from the Developer for the purpose of development.

**Section 6. "Lot"** shall mean and refer to any lot or other tract in the Subdivision, together with any and all improvements thereon, as shown on the plat or plats thereof and designated thereon with a number for identification on which a residential structure could be constructed, whether or not one has been constructed.

**Section 7. "Maintenance"** shall mean the exercise of reasonable care of all buildings, easements, parks, landscaping, lighting and other related improvements and fixtures in a condition comparable to their original condition.

**Section 8. "Owner"** shall mean the record owner, whether one or more persons or entities, of the fee simple title to any Lot which is a part of the Subdivision, including the Developer, and including contract sellers, but not including contract purchasers.

**Section 9. "Member"** shall mean every person or entity holding membership in the Association.

**Section 10. "Subdivision"** shall mean and refer to all such existing properties, and additions thereto and less and excepting any retractions therefrom, as are subject to this Declaration and any supplemental Declaration or Declarations, under the provisions of Article II hereof, and shall initially include the real property described in Article II, Section 1.

## Article II

### PROPERTY SUBJECT TO THIS DECLARATION; ADDITIONS THERE TO, DELETIONS THEREFROM

**Section 1. Legal Description.** The real property which is and shall be held, transferred, sold, conveyed and occupied, subject to this Declaration, is located in Porter County, Indiana, and comprises all of the Lots, tracts and easements shown and/or platted within or upon the property legally described as follows:

Part of the Northwest Quarter of Section 24, Township 36 North, Range 6 West, Second Principal Meridian, Porter County, Indiana, and being more particularly described as follows:

Beginning at the Northwest corner of said Section 24; thence North 89 degrees 48 minutes 34 seconds East (bearing based upon the record bearing of the parent survey by Duneland Group, Inc. recorded as Document Number 2002-038194 in the Office of the Recorder of Porter County, Indiana), 2522.04 feet on and along the North line of the Northwest Quarter of said Section 24 to the intersection with the west line of the East seven rods and 6 feet of said Northwest Quarter; thence South 00 degrees 22 minutes 12 seconds East, 462.00 feet on and along the west line of said East seven rods and 6 feet to the intersection with the south line of the North 28 rods of said Northwest Quarter; thence North 89 degrees 48 minutes 34 seconds East, 121.50 feet on and along the south line of said North 28 rods to the intersection with the East line of said Northwest Quarter; thence South 00 degrees 22 minutes 12 seconds East, 691.84 feet on and along the East line of said Northwest Quarter to the intersection with the northwest line of a tract of land described to NIPSCO and recorded in Deed Record 239 page 162 in said Office of the Recorder, said intersection also being known as Point "A"; thence South 65 degrees 44 minutes 40 seconds West, 1014.45 feet on and along the northwesterly

line of said NIPSCO tract to the intersection with the south line of the North 95 rods of the East half of said Northwest Quarter; thence South 89 degrees 48 minutes 34 seconds West, 394.60 feet on and along the south line of the North 95 rods of the East Half of said Northwest Quarter to the intersection with the West line of the East half of said Northwest Quarter; thence North 00 degrees 21 minutes 19 seconds West, 490.64 feet on and along the West line of the East Half of said Northwest Quarter to the intersection with the north line of the South seven and one-half acres of the Northwest Quarter of said Northwest Quarter; thence South 89 degrees 50 minutes 15 seconds West, 1322.05 feet on and along the north line of the South seven and one-half acres of the Northwest Quarter of said Northwest Quarter to the intersection with the West line of said Northwest Quarter; thence North 00 degrees 20 minutes 26 seconds West, 1076.22 feet on and along the West line of said Northwest Quarter to the point of beginning, containing 74.55 acres, more or less, and subject to all legal rights-of-way and easements.

ALSO part of the Northwest Quarter of Section 24, Township 36 North, Range 6 West, Second Principal Meridian, Porter County, Indiana, and being more particularly described as follows:

Commencing at the above described Point "A"; thence South 00 degrees 22 minutes 12 seconds East, 218.72 feet on and along the East line of said Northwest Quarter to the intersection with the southeasterly line of a tract of land described to NIPSCO and recorded in Deed Record 239 page 162 in the Office of the Recorder of Porter County, Indiana, and being the point of beginning of this description; thence continuing South 00 degrees 22 minutes 12 seconds East, 194.94 feet on and along the East line of said Northwest Quarter to the intersection with the South line of the North 95 rods of the East half of said Northwest Quarter; thence South 89 degrees 48 minutes 34 seconds West, 437.11 feet on and along the south line of the North 95 acres of the East Half of said Northwest Quarter to the intersection with the southeasterly line of said NIPSCO tract; thence North 65 degrees 44 minutes 40 seconds East, 478.05 feet on and along the southeasterly line of said NIPSCO tract to the point of beginning, containing 0.98 acres, more or less, and being subject to all legal rights-of-way and easements.

Containing a total area of 75.53 acres, more or less.

**Section 2. Platting and Subdivision Restrictions.** The Developer shall be entitled at any time and from time to time, to plat, replat or vacate existing plattage of all or any part of the real estate subjected to this Declaration, and to file subdivision restrictions and/or amendments thereto with respect to any undeveloped portion, or portions of, or additions to the Subdivision.

**Section 3. Additional Real Estate.** Developer may, but shall have no obligation to, add at any time or from time to time to the scheme of this Declaration additional real estate, provided

only that (a) any portion of the real estate from time to time added to the scheme of this Declaration shall be contiguous to property then subject to the scheme of this Declaration, (b) any portion of such real estate shall, at the time of addition to the scheme of this Declaration, be platted as single family residential lots, (c) said plat of added real estate shall dedicate, or commit to dedicate, the Common Area of said plat of real estate, and (d) upon addition of the real estate to the scheme of this Declaration, the owners of the property therein shall be and become subject to this Declaration, and shall have all privileges and obligations set forth in this Declaration, including assessment by the Association for their prorata share of Association expenses. The addition at any time or from time to time of all or any portion or portions of the real estate to the scheme of this Declaration shall be made and evidenced by filing in the Office of the Recorder of Porter County, Indiana, a supplementary Declaration with respect to that portion of real estate to be added. Developer reserves the right to so amend and supplement this Declaration without the consent or joinder of the Association or of any Owner and/or Mortgagee of land in the Subdivision.

**Section 4. Retractable Real Estate.** At the sole election of the Developer, all of the real estate specifically described in Section 1 of this Article and subject to this Declaration may be withdrawn from submission hereunder at one time, or portions thereof at different times; provided, however that no real estate may be withdrawn which has been developed. All Owners, mortgagees and the Association are hereby deemed to consent to the vacation, and waive all right to remonstrate thereto, of any portion of the plat of the Subdivision not developed in which the Developer has withdrawn from this Declaration.

**Section 5. Easements.** There are platted on the plat of the Subdivision certain easements which shall be and are hereby reserved for the installation, construction, maintenance, repair or replacement of any and all public utilities and drainage and their poles, ducts, wires, pipelines, lines, conduit, sewers, manholes or other related utility or drainage facility. No permanent structure shall be erected or allowed to be maintained on any easement. No Owner shall grant an easement, license or permit others to use any Lot, or portion thereof, in the Subdivision for access to any property or real estate not located within the Subdivision. No obstruction or rechanneling drainage flows after location and installation of drainage swales, storm sewers, or storm drains is permitted, except that Developer and the Association shall have such right; provided, the exercise of such right shall not materially diminish the value of or unreasonably interfere with the use or enjoyment of any Lot without the Owner's consent. No Owner shall remove or disturb the vegetative plantings installed by the Developer for the filtering of storm water within the Subdivision.

**Section 6. Damon Run Conservancy District.** Each Owner of any Lot (by acceptance of a deed therefor, whether or not it shall be so expressed in any such deed or other conveyance) including any purchaser at a judicial sale, shall hereafter be deemed to covenant and agree that (i) the Subdivision is a part of the Damon Run Conservancy District ("District"), and (ii) to comply with all terms, conditions, rules and regulations of the District, including, but not limited to, the Owner at its sole cost and expense paying all fees and charges associated with obtaining utility

service from the District. No Lot in the Subdivision may be serviced by any utility service company or entity other than the District if the District provides the same service.

**Section 7. Damon Run Tributary.** There is platted a forty (40) foot wide easement measured twenty (20) feet from the centerline of the Damon Run Tributary for the Damon Run Tributary running through the Subdivision. Notwithstanding anything to the contrary in this Declaration, within such easement, no structure shall be erected or allowed to be maintained at any point within said easement, below, at or above ground level, and no obstruction or rechanneling drainage flows of the Tributary is permitted.

### **Article III**

#### **PROPERTY RIGHTS**

**Section 1. Title to Common Area.** Developer may retain the legal title to the Common Area so long as it owns at least one Lot in the Subdivision. On or before conveyance by Developer of the last Lot which Developer owns in the Subdivision, Developer shall convey the Common Area to the Association subject to taxes for the year of conveyance and to restrictions, conditions, limitations, reservations and easements of record; subject, however, to a reservation hereby perpetually reserved to the Developer, its successors and assigns, of the non-exclusive right to use and enjoy the common utility easements, easements of drainage, and ingress and egress easements for the benefit of real estate owned and to be owned by the Developer located on real estate which is contiguous to the Subdivision.

**Section 2. Owners' Easements of Enjoyment.** Every Owner of a Lot shall have a non-exclusive common right and easement of enjoyment and ingress and egress in and to the Common Area which shall be appurtenant to and shall pass with the title to each Lot, subject to the following:

- A. The right of the Association to take such steps as reasonably necessary to protect the above-described properties against foreclosures;
- B. All provisions of this Declaration, any plat of all or any part or parts of the property, and the Articles and By-Laws of the Association;
- C. Rules and Regulations governing the use and enjoyment of the Common Area adopted by the Association;
- D. Restrictions contained on any and all plats of all or any part of the Common Area or filed separately with respect to all or any part or parts of the property; and

E. Easements as shown on the recorded plat of the Subdivision. Within these easements, no structure, planting other material shall be placed or permitted to remain which may damage or interfere with the installation and maintenance of utilities, or which may damage, interfere with, impede, or change the direction of flow of drainage facilities in the easements. The easement areas shown on each Lot and all improvements thereon shall be continuously maintained by the Owner of such Lot, except for improvements for maintenance of which a public authority or utility company is responsible. No dwelling unit or other structure of any kind shall be built or erected or maintained on any such easement, reservation or right-of-way, and such easements, reservations and rights-of-way shall at all times be open and accessible to public and quasi-public utility corporations, their employees and contractors, and shall also be open and accessible to Developer, its successors and assigns of the right to use and enjoy the same non-exclusive easements, for the benefit of additional real estate owned or later acquired by Developer located or real estate contiguous to the Subdivision.

**Section 3. Right of Entry.** The Developer and the Association, through their duly authorized employees and contractors, shall have the right, after reasonable notice to the Owner thereof, to enter any Lot or tract of real estate at any reasonable hour on any day to perform such maintenance as may be authorized herein.

**Section 4. No Partition.** There shall be no judicial partition of the Common Area, nor shall Developer, or any Owner or any other person acquiring any interest in the Subdivision, or any part thereof, seek judicial partition thereof of the Common Area. However, nothing contained herein shall be construed to prevent judicial partition of any Lot owned in cotenancy.

## Article IV

### MEMBERSHIP AND VOTING RIGHTS IN THE ASSOCIATION

**Section 1. Purpose of the Association.** The primary purpose of the Association shall be to insure high standards of maintenance and operation of all property and real estate in the Subdivision, including that property reserved by the Developer for the detention and management of storm water easements, to insure the provision of services and facilities of common benefit, and in general to maintain and promote the desired character of the Subdivision. In addition, the Association shall consider its primary purpose to manage and support financially all real estate owned by the Association, if any, as well as the storm drainage detention structures, appurtenances and easements located within the Subdivision.

**Section 2. Creation of the Association.** As soon as is practicable following the recordation of this Declaration, Developer shall cause the Association to be incorporated as an Indiana Not-for-Profit Corporation. Prior to the appointment of the Board of Directors by the

Developer, responsibility for the control of the Association shall remain the exclusive responsibility and obligation of the Developer or its designated agents and employees.

**Section 3. Membership.** Every Owner, including the Developer, at all times so long as the Owner owns all or any part of the property subject to this Declaration, shall be a Member of the Association. Membership shall be appurtenant to, and may not be separated from ownership of any Lot which is subject to assessment.

**Section 4. Classes and Voting.** The Association shall have such classes of membership, which classes shall have such voting rights, as are set forth in the Articles of Incorporation.

**Section 5. Board of Directors.** The Association shall have a Board of at least three (3) Directors who shall constitute the Board of Directors.

(a) The Directors and Officers of the Association shall not be liable to any Owner for any mistake of judgment or any acts or omissions made in good faith by such Director or Officer. The Owners shall indemnify and hold harmless each of the Directors or Officers against all liability arising out of contracts made by such Directors or Officers on behalf of the Owners and Members of the Association, unless any such contracts shall have been made in bad faith or contrary to the provisions of this Declaration.

(b) The Board shall have the authority to and shall obtain comprehensive public liability insurance, as it shall deem desirable, and other liability insurance or insurances as it may deem appropriate in the circumstances. The premiums for such insurance shall be an expense to be paid by the Association.

**Section 6. Powers and Duties of the Association.** The Board of Directors of the Association shall have all of the powers set forth in its Articles of Incorporation, together with all other powers that belong to it by law in this Declaration:

(a) To own, maintain and otherwise manage the storm drainage detention basins and facilities located within the Subdivision and vacant and unimproved property, if any, and to do any and all other things necessary or desirable in the sole judgment of the Officers or Directors of the Association.

(b) To care for and maintain the open space, common areas, landscaping, plantings and signs located within the Subdivision in a good and neat appearance and in compliance with the approved plat of the Subdivision.



(c) To make such improvements to the facilities under its control within the Subdivision, and to provide such other facilities and services as may be authorized from time to time by the affirmative vote of a simple majority of the Members of the Association acting in accordance with its constitution and Bylaws provided, however, that any such actions so authorized shall always be for the express purpose of keeping the Subdivision a highly desirable and exclusive residential community.

(d) Until such time as the Board of Directors is duly elected, all the powers and duties enumerated above shall be exercised exclusively by the Board of Directors, as appointed by the Developer. The Developer, at Developer's discretion may appoint Owners to serve on the Board of Directors at such time as it deems appropriate. The first elected Board shall be elected not later than one (1) year after one hundred percent (100%) of those Lots which have been subjected to this Declaration have been sold and title has been conveyed from the Developer to an Owner or until construction of a single family residence has been commenced on each Lot in the Subdivision, whichever is later to occur; provided; however, the Developer may elect to turnover the Association at any time prior to such time. All Owners of record who have been subjected to this Declaration shall be eligible to vote for said Board. All Directors of the first elected and all subsequent Boards of Directors of the Association, shall be nominated and elected pursuant to the Bylaws of the Association.

## Article V

### COVENANT FOR MAINTENANCE ASSESSMENTS

**Section 1. Creation of Lien and Personal Obligation of Assessment.** Each Owner of any Lot (by acceptance of a deed therefor, whether or not it shall be so expressed in any such deed or other conveyance) including any purchaser at a judicial sale, shall hereafter be deemed to covenant and agree to pay to the Association any annual assessments or charges, and any special assessments for capital improvements or major repair; such assessments to be fixed, established and collected from time to time as hereinafter provided. All such assessments, together with interest thereon from the due date at the rate of ten (10%) per cent per annum, and costs of collection thereof (including reasonable attorneys' fees), shall be a charge on the real estate and shall be a continuing lien upon the Lot or Lots against which each such assessment is made, and shall also be the personal obligation of the Owner. No Owner may waive or otherwise escape liability for the assessments provided for herein by non-use of the Common Area or by abandonment, or otherwise.

**Section 2. Purpose of Assessment.** The annual and special assessments levied by the Association shall be used exclusively for the purpose of promoting the recreation, health, safety and welfare of the residents in the Subdivision, including but not limited to the following:

- A. Improvement, maintenance and repair of the Common Area;
- B. Water, sewer, garbage, electrical lighting, telephone, gas and other necessary utility services for the Common Area;
- C. Maintenance and repair of all storm drains, drainage easements, storm water detention or retention easements, sanitary sewers, open space, parks, and easements shown on the plat or plats of the Subdivision recorded in the Office of the Recorder of Porter County, Indiana.
- D. Fire insurance covering the full insurable replacement value of all improvements located on the Common Area with extended coverage;
- E. Liability insurance insuring the Association and the Board, as well as each Director in their individual capacity, against any and all liability to the public, to any Owner, or to the licensees, invitees, or tenants of any Owner arising out of their occupation and/or use of the Common Area. The policy limits shall be set by the Association and shall be reviewed at least annually and increased or decreased in the discretion of the Association;
- F. Worker's compensation insurance to the extent necessary to comply with the Indiana law, and any other insurance deemed necessary by the Board;
- G. Acquisition of furnishings and equipment for the Common Area as may be determined by the Association, including without limitation, all equipment, furnishings, and personnel necessary or proper for use of the Common Area.
- H. Any other materials, supplies, equipment, labor, management, supervision, services, personnel, repairs, structural alterations, insurance, taxes, or assessments which the Association is required to secure or pay pursuant to the terms of this Declaration, or by law, or which shall be necessary or proper in the opinion of the Board for the operation of the Common Area, for the benefit of the Owners, or for the enforcement of these restrictions.

**Section 3. Annual Assessments.** The initial annual assessment for the year 2006 shall be Two Hundred Dollars (\$200.00) per Lot. Thereafter, the Board shall fix the assessments, which shall be in amounts determined in accordance with the projected financial needs of the Association as to which the decision of the Board shall be dispositive.

**Section 4. Uniform Rate of Assessment.** All regular and special assessments shall be at a uniform rate for each Lot in the Subdivision without adjustment for size of Lots, number of residents or use or non-use of the Common Area.

**Section 5. Developer Exemption for Assessments.** The Developer shall not be responsible or liable for any assessments on Lots owned by Developer and held as inventory prior to sale to another Owner. In the event that the Developer owns any Lot that is improved with a residential dwelling that is occupied as a residence, the Developer shall then be obligated to pay assessments levied against the Lot with assessments commencing on the date of occupancy.

**Section 6. Special Assessments for Capital Improvements and Major Repairs.** In addition to the annual assessment, the Association may levy in any assessment year a special assessment applicable to that year only, for the purpose of defraying in whole or in part the cost of any construction, re-construction, unexpected repair or replacement of a capital improvement as approved by the Board, including the necessary fixtures and personal property related thereto, provided that any such assessment shall have the approval of two-third (2/3) of the Members who are voting in person or by proxy at a meeting duly called for this purpose, written notice of which shall be sent to all Members at least thirty (30) days in advance, and shall set forth the purpose of the meeting.

**Section 7. Date of Commencement of Annual Assessments: Due Date.** The assessments for which provision is herein made shall commence on the first day of the month, or as fixed by the Board to be the date of commencement; provide, however that the first annual assessment for each Lot shall be paid in full at closing on the Lot by the initial purchaser of such Lot which assessment shall be adjusted according to the number of months remaining in the calendar year. Thereafter, the due date of any assessment shall be payable in advance in monthly installments unless such other periods are determined by the Board.

**Section 8. Duties of the Board of Directors.** The Board shall fix the date of commencement, and the amount of the assessment against each Lot for each assessment, at least thirty (30) days in advance of such date or period and shall, at that time, prepare a roster of the Lots and assessments applicable thereto which shall be kept in the office of the Association and shall be open to inspection by the Owners. Written notice of the assessment shall be sent to every Owner subject thereto not later than seven (7) days after fixing the date of commencement thereof. The Association shall, on demand, and for a reasonable charge, furnish to any Owner liable for said assessment a certificate in writing signed by an officer of the Association, setting forth whether said assessment has been paid. Such certificate shall be conclusive evidence of payment of any assessment therein stated to have been paid.

**Section 9. Effect of Non-Payment of Assessment: The Lien, Personal Obligation, Remedies of Association.** If any assessment is not paid on the date when due, such assessment shall then become delinquent and shall, together with interest thereon, and the cost of collection thereof, become a continuing lien on the Lot or Lots against which such assessment is made that

shall bind such Lot in the hands of the Owner, and the Owner's heirs, devisees, personal representatives and assigns, and shall also be continuing personal obligation of the Owner against whom the assessment is levied.

If the assessment is not paid within thirty (30) days after the delinquency date the assessment shall bear interest from the date of delinquency at the rate of ten (10%) percent per annum, and the Association may, at any time thereafter, bring an action to foreclose the lien against the Lot or Lots in like manner as a foreclosure of a mortgage on real property and/or a suit on the personal obligation against the Owner, and there shall be added to the amount of such assessment the cost of any such action (including a reasonable attorneys' fee), and in the event a judgment is obtained, such judgment shall include interest on the assessment as above provided and a reasonable attorneys' fee to be fixed by the Court, together with the costs of the action.

**Section 10. Subordination to Lien of Mortgages.** The lien of the assessment for which provision is herein made shall be subordinate to the lien of any first mortgage to a bank, life insurance company, Federal or State savings and loan association, or real estate investment trust provided such mortgage is a purchase money mortgage. Such subordination shall apply only to the assessments which have become due and payable prior to a sale or transfer of such Lot pursuant to a decree of foreclosure, and in any other proceeding in lieu of foreclosure of such mortgage. No such sale or transfer or proceeding in lieu of foreclosure shall relieve any Lot or Lots from liability for any assessments thereafter becoming due, nor from the lien of any subsequent assessment. The written opinion of either the Developer or the Association that the lien is subordinate to a mortgage shall be dispositive of any question of subordination.

## Article VI

### EXTERIOR MAINTENANCE ASSESSMENT

**Section 1. Exterior Maintenance.** In addition to maintenance upon the Common Area, the Association may provide upon any Lot requiring same, when necessary in the opinion of the Board to preserve the beauty, quality and value of the neighborhood, maintenance, including paint, repair, roof repair and replacement, gutters, down-spouts, exterior building surfaces, and yard clean-up and/or maintenance; provided, however, that ten (10) days written notice must first be given to the Owner of any such Lot or Lots of the need of such clean-up and/or maintenance.

**Section 2. Assessment of Cost.** The cost of such maintenance shall be assessed against the Lot or Lots upon which such maintenance is performed, or, in the opinion of the Board, against the Lot or Lots benefitting from same. The assessment shall be apportioned among the Lots involved in the manner determined to be appropriate by the Board. If no allocation is made, the assessment shall be uniformly assessed against all of the Lots in the affected area. The exterior maintenance assessments shall not be considered a part of the annual or special assessments. Any exterior maintenance assessment shall be a lien on the Lot or Lots and the

personal obligation of the Owner and shall become due and payable in all respects, together with interest, reasonable attorney's fees, and cost of collection, as provided for the other assessments of the Association and shall be subordinate to mortgage liens as provided for herein.

**Section 3. Access at Reasonable Hours.** For the purpose of performing the maintenance authorized by this Article, the Association, through its duly authorized agents or employees, shall have the right, after reasonable notice to the Owner, to enter upon any Lot or Lots or the exterior of any improvements thereon at reasonable hours any day except Sunday.

## Article VII

### ARCHITECTURAL CONTROL COMMITTEE

**Section 1. Power of Committee.** There is hereby created an Architectural Control Committee for the purpose of architectural and engineering control to secure and maintain an attractive, harmonious residential community. The Developer or its agent shall function as the Committee and shall have the power to grant all approvals and variances provided for in this Article until such time as the Developer conveys the last Lot which Developer owns in the Subdivision or until construction of a single family residence has been commenced on each Lot in the Subdivision, whichever is later to occur. After turnover by the Developer of its right to act as the Committee to the Members of the Association, the Committee shall be composed of no less than three (3) individuals appointed by the Board to serve at the Board's pleasure, of which two-thirds (2/3rds) of the Committee shall also be Members of the Association. A majority of members of the Committee shall constitute the decision of the Committee. Notwithstanding anything to the contrary herein, the Developer may elect to delegate and assign its role and rights as the Committee at any time.

A. **In General.** No dwelling, house, building, structure, fence or improvement of any type or kind shall be constructed or placed on any Lot in the Subdivision without the prior approval which shall be obtained only after written application and payment of application fee, if any, has been made to the Committee by the Owner of the Lot requesting authorization from the Committee. Such written application shall be in the manner and form prescribed from time to time by the Committee, and shall be accompanied by two (2) complete sets of plans and specifications for any such proposed construction or improvement. Such plans shall include plot plans showing the location of all improvements existing upon the Lot and the location of the improvement proposed to be constructed or placed upon the Lot, the elevation of all improvements, each properly and clearly designated. In addition, such plans and specifications shall show the proposed landscaping, together with any other material or information which the Committee may require. All plans and drawings required to be submitted to the Committee shall be drawn to a scale of 1" - 10', or to such other scale as the Committee may require. There shall

also be submitted, where applicable, the permits or reports required elsewhere in these Restrictions.

B. Power of Disapproval. The Committee may refuse to grant permission to construct, place or make the requested improvement, when in its sole discretion the Committee finds:

(i) The plans, specifications, drawings or other material submitted are themselves inadequate or incomplete, or show the proposed improvement to be in violation of these restrictions;

(ii) The design, including site drainage and landscaping, color scheme or construction materials of a proposed improvement is not in harmony with the general surroundings of the Lot or with adjacent buildings or structures; or

(iii) The proposed improvement, or any part thereof, would in the opinion of the Committee be contrary to the interests, welfare or rights of all or any part of the other Owners.

C. Power to Grant Variances. The Committee may allow reasonable variances or adjustments of these restrictions where literal application would result in unnecessary hardship, but any such variance or adjustment shall be granted in conformity with the general intent and purposes of these Restrictions, and no variance or adjustment shall be granted which is materially detrimental or injurious to other Lots in the Subdivision.

**Section 2. Duties of Committee.** The Committee shall approve or disapprove proposed improvements within thirty (30) days after all required information shall have been submitted to it. Should the Committee fail to act within the specified time, the requirements of this Article shall have been automatically waived and the Owner's plans shall be deemed to have complied with all requirements hereof. One copy of all submitted material shall be retained by the Committee for its permanent files. All notifications to applicants shall be in writing, and, in the event that such notification is one of disapproval, it shall specify the reason or reasons for the disapproval.

**Section 3. Liability of Committee.** Neither the Committee nor any agent thereof, nor the Developer, nor the Association, shall be responsible in any way for any defects in any plans, specifications or other materials submitted to it, nor for any defects in any work done according thereto.

**Section 4. Inspection.** The Committee may inspect work being performed with its permission to assure compliance with these Restrictions and applicable regulations.

## Article VIII

### USE RESTRICTIONS

**Section 1. Residential Use.** The real estate subject to these covenants and restrictions may be used for single family residential living units and for no other purpose. There shall be no more one (1) principal dwelling on any one (1) Lot. No business or commercial building may be erected on any Lot and no business may be conducted on any part thereof. No building or other improvements shall be erected upon any Lot without prior approval of the Committee as elsewhere herein provided. No accessory building shall be erected prior to erection of the principal dwelling or house.

A. Subdivision of a Lot. No Lot shall be divided, subdivided or reduced in size unless each divided or subdivided portion thereof is consolidated with one or more contiguous Lots under one ownership. In the event of the division or subdivision of any Lot as aforesaid, which results in the division of more than ten (10%) percent of any one Lot, the obligation for Association expenses attributable to the divided or subdivided Lot shall be and become proportionately attributable and chargeable to the contiguous Lot or Lots, and the Owner or Owners thereof, to and with which all or portions of the divided or subdivided Lot or Lots become consolidated.

B. Consolidation of Two or More Lots. In the event that one or more Lots are developed as a unit, the provisions of these covenants and restrictions with the exception of assessments shall apply thereto as a single Lot. No dwelling or other structure or improvement shall be erected, altered, placed, or permitted to remain on any site not including at least one (1) full platted Lot according to the recorded plat or plats of the Subdivision.

**Section 2. No Temporary Building.** All tents, temporary or accessory buildings or other structures shall not be erected or permitted to remain in the front or side yards on any Lot or in the Common Area without the written consent of the Developer, or of the Association after Developer has conveyed the last Lot which Developer owns in the Subdivision. In the event that consent is given as provided for herein, no such property or structure shall be permitted to violate the setback or building line as shown on the Plat of the Subdivision or required by local ordinance.

**Section 3. Boats and Motor Vehicles.** No boats, recreational vehicles or other motor vehicles, except four-wheel passenger automobiles, shall be placed, parked or stored upon any Lot in front of the building line, in the Common Area or in the driveway for no more than forty-eight hours (48) from placement at any one time, nor shall any maintenance or repair be performed on the same except within a fully enclosed building and isolated from public view.

**Section 4. Trees.** Each Lot must have at least one (1) tree of at of a two (2) inch diameter or greater growing upon said Lot in the front yard at the time an occupancy permit for

the dwelling on such Lot is issued. Within six (6) months after the occupancy permit is issued, each Lot shall have three (3) additional trees of a two (2) inch diameter or greater each growing upon the Lot. No tree or shrub, the trunk of which exceeds four (4) inches in diameter, shall be cut down or otherwise destroyed without the prior express written consent of the Committee. Tree diameter shall be measured at a point three (3) feet above grade adjoining the tree.

**Section 5. Automobile Storage Areas.** All homes erected upon a Lot shall have a garage attached to and architecturally consistent with the home. No automobile garage shall be permanently enclosed or converted to other use without the substitution of another enclosed automobile storage area upon the Lot. No carports shall be permitted unless approved by the Committee and all garages shall be at least adequate to house two (2) standard size American automobiles. All garages must have doors that are to be maintained in useable condition.

**Section 6. Animals.** No animals, livestock, or poultry of any kind shall be raised, bred, or kept on any Lot or on the Common Area. However, dogs, cats and other common household pets may be kept on Lots subject to such rules and regulations as may be adopted by the Association, so long as they are not kept, bred, or maintained for commercial purposes. No animals shall be allowed to run loose at any time.

**Section 7. Rubbish, Trash and Garbage.** No rubbish, trash, garbage or other waste materials shall be kept or permitted on any Lot or on the Common Area, except in sanitary containers located in appropriate areas concealed from public view.

**Section 8. Nuisances.** Nothing shall be done or maintained on any Lot or on the Common Area which may be or become a nuisance to the neighborhood.

**Section 9. Signs.** No sign of any kind shall be displayed to public view on any Lot or any Common Area, except for the following:

A. The Developer, or the sales agent for the Developer, may place one professional sign on any Lot or Lots advertising the Lot or Lots for sale.

B. Owners may display or place one professionally prepared and constructed "for sale" sign which shall not exceed six (6) square feet in size.

**Section 10. Common Area.** Nothing shall be altered in, constructed on or removed from, any of the Common Area except upon the written consent of the Association.

**Section 11. Size Requirements.** The minimum square footage of finished living space dwellings constructed on Lots in the Subdivision, exclusive of porches, terraces, garages, accessory buildings, or basements, or portions thereof, or similar facilities not designed for regular and continuous habitation, shall apply:



- A. One Thousand Two Hundred Fifty (1,250) square feet for all one story dwellings;
- B. One Thousand Four Hundred (1,400) square feet for all one and one half story dwellings; and
- C. One Thousand Five Hundred (1,500) square feet for two (2) story dwellings.
- D. One Thousand Fifty Hundred (1,050) square feet for all bi-levels and One Thousand Two Hundred (1,200) square feet for all tri-levels provided however that in the calculation of square footage for bi-levels and tri-levels, no level which is not located entirely above grade shall be counted except with the Committee's prior written approval.

**Section 12. Residential Setback Requirements.** No dwelling, house or other above-grade structure designed to be used in connection with such house shall be constructed or placed on any Lot in the Subdivision unless in compliance with the setback lines as established in the plat or plats of the various portions of the Subdivision and in compliance with local governmental ordinance, and subject further to the written approval of the Committee, which approval may require a greater setback than the plat or the ordinance.

**Section 13. Free-Standing Yard Lights and Mailboxes.** The Developer or Committee shall designate, from time to time, a standard exterior free-standing light fixture to be located on all Lots within the Subdivision five (5) feet from the driveway and five (5) feet from the sidewalk. Each dimension shall be measured on the same side of the driveway as the front door of the dwelling. Each Owner of a Lot in the Subdivision shall install the designated light fixture with a dusk to dawn photo cell on the Lot when the dwelling or house is constructed upon said Lot. The Owner shall maintain said light fixture at all times. The Developer or Committee shall designate, from time to time, a standard mailbox to be located on all Lots within the Subdivision.

**Section 14. Exterior Construction.** All structures shall be required to meet the following minimum standards for exterior materials in the construction:

- A. Roofing materials shall be made of premium asphalt shingles, wood shakes, slate or simulated slate, tile, or similar premium roofing material. No metal roofs shall be permitted. The minimum roof pitch on all structures shall be 6/12.
- B. All exterior chimneys on the front elevation of the structure facing any street must be of brick, stone, or other similar type material, and all exterior chimneys must be sided or masonry. The front elevation of all dwellings shall consist of a minimum of twenty five percent (25%) brick veneer or stone.

C. All driveways shall have a dust-free surface of Portland cement concrete, brick, cobblestone or other similar type material. No asphaltic concrete driveways shall be permitted, unless approved by the Committee.

D. No structure shall have solar panels that extend above the highest roof line. All plumbing vents, stacks, and prefabricated flues shall be located in the rear of the roof line visible from the street unless approved by the Committee and have a minimum exposure.

E. Every home erected on a Lot shall have the top of the foundation height established at two feet eight inches (2' 8") above the top of back of curb measured at the middle point of the Lots street frontage except as otherwise approved by the Developer's designated engineering company where said engineering company determines a different elevation is appropriate for severe slopes, unusual amounts of fill being required, or other site conditions deemed appropriate by said engineering company.

All exterior construction material shall be approved by the Committee.

**Section 16. Building Method.** All dwellings constructed on Lots in the Subdivision shall be erected from new materials assembled and constructed on the Lot. No dwelling previously constructed elsewhere shall be moved to a Lot in the Subdivision. Manufactured homes, modular homes, pre-fabricated, mobile homes or other similar building methods are prohibited. For purposes of this paragraph, a "manufactured home" shall mean a structure that (i) is assembled in a factory, (ii) bears a seal certifying that it was built in compliance with the federal manufactured housing construction and safety standards law (42 U.S.C. 5401 *et seq.*); (iii) is designed to be transported from the factory to another site in one (1) or more units; (iv) is suitable for use as a dwelling in any season; and (v) is more than thirty-five (35) feet long.

**Section 17. Owner's Obligation to Maintain Lot.** The Owner of a Lot in the Subdivision shall at all times maintain the Lot, real estate and improvements in such a manner as to prevent the Lot and improvements from becoming unsightly, and specifically such Lot Owner shall (a) mow and otherwise tend to the landscaping on the Lot as such times as may be reasonably required in order to prevent the unsightly growth of vegetation and noxious weeds; (b) cut down and remove dead trees; (c) remove all debris and rubbish and prevent the existence of any other condition that reasonably tends to detract from or diminish the aesthetic appearance of the Lot or Subdivision; and (d) keep the exterior of the improvements in such a state of repair or maintenance as to avoid the improvements from becoming unsightly. Within any portion of the turf lawn area of an improved Lot, the Owner shall not permit the grass or other growth to exceed six inches (6") in height.

**Section 18. Heating Plants.** Every dwelling or house in the Subdivision must contain a heating plant installed in compliance with the required codes and capable of providing adequate heat for year-round human habitation.

**Section 19. Diligence in Construction.** Every dwelling, house or other structure whose construction or placement on any Lot in the Subdivision is begun shall be completed within nine (9) months after the commencement of construction and the Lot sodded or seeded within one (1) year after commencement of construction. Commencement of construction shall mean the first date of excavation. No improvement which has partially or totally been destroyed by fire, windstorm or other casualty shall be allowed to remain in such state for more than three (3) months from time of such destruction or damage.

**Section 20. Time in Which to Build Structures.** An Owner of a Lot within the Subdivision must commence construction of the dwelling or house within two (2) calendar years after the Owner's purchase of the Lot or the Developer's sale of said Lot if the Owner did not purchase the Lot from the Developer directly. If construction does not begin or if a dwelling or house is not completed upon a Lot within the prescribed time, the Developer shall have the option to repurchase such Lot for a price, in cash, equal to the Owners' cost basis in the Lot, without paying the cost of improvements up to the time of repurchase. This option shall expire if Developer has not notified the Owner of Developer's intent to exercise the option prior to the time of commencement of the construction.

**Section 21. Prohibition of Used Structures.** All structures constructed or placed on any Lot in the Subdivision shall be constructed with substantially all new material, and no used structures shall be relocated or placed on any such Lot.

**Section 22. Necessary Exceptions for Development.** Developer, or the transferees of Developer, shall undertake the work of developing all Lots included within the Subdivision. The completion of that work and the sale, rent, or other disposition of the dwellings is essential to the establishment and welfare of the Subdivision as an on-going residential community. In order that such work may be completed and the Subdivision established as a fully-occupied residential community as soon as possible, nothing in this Declaration shall be understood or construed to prevent the Developer, Developer's transferees, or the employees, contractors or sub-contractors of Developer, or of Developer's transferees, from doing whatever they may determine to be reasonably necessary or advisable for the completion of the work and the establishment of the Subdivision as a residential community, and the disposition of Lots by sale, lease or otherwise. Owner, upon commencement of construction of any residence, dwelling unit or other structure, which is not prohibited by this Declaration shall pursue the performance of any construction diligently and continuously until completion of the structure involved. As used in this Section, the words, "its transferees" specifically exclude purchasers of an individual Lot or Lots improved with completed residences or intended for construction at a later date by someone other than the Developer.

**Section 23. Antennae.** No exposed radio or television antennae or solar heat panels shall be allowed on any residence on any Lot which is visible from outside such residence. Satellite dish antennae, the dish for which does not exceed one (1) meter in diameter, shall be permitted subject to the approval of the Committee in accordance with generally acceptable Committee standards. Any

permitted satellite dish must be properly screened from the view of surrounding Lots and screening of the satellite dish must be approved by the Committee.

**Section 24. Business Use of Lot.** An Owner or occupant residing on a Lot may only conduct business activities within the Lot with the express prior written consent of the Developer, Association or the Board, so long as: (i) the existence or operation of the business activity is not apparent or detectable by sight, sound, or smell from outside the Lot; (ii) the business activity conforms to all zoning requirements for the Subdivision; (iii) the business activity does not involve door-to-door solicitation of residents of the Subdivision; (iv) the business activity does not, in the Developer's, Association's, or Board's reasonable judgment, generate a level of vehicular or pedestrian traffic or a number of vehicles being parked in the Subdivision which is noticeably greater than that which is typical of Lots in which no business activity is being conducted; and (v) the business activity is consistent with the residential character of the Subdivision and does not constitute a nuisance, or a hazardous or offensive use, or threaten the security or safety of other residents of the Subdivision, as may be determined in the Developer's, Association's, or Board's sole discretion. This provision shall not apply to any activity conducted by Developer or any Builder approved by Developer with respect to its development and sale of the Subdivision or its use of any Lot which either owns in the Subdivision for the original construction of a single family residential home on a Lot.

**Section 25. Swimming Pools and Fences.** No swimming pool, fence or wall shall be permitted on any Lot without the same having first received the written approval from the Architectural Review Committee, the approval of which will be granted in the sole discretion of the Committee. In addition to submittal of plans and other review by the Committee, the Committee may establish standards and specifications for pools, fences and walls, which standards may be amended from time to time by the Committee. Notwithstanding the foregoing, no pool or fence shall be located in the front or side yard of any Lot.

## Article IX

### TRANSFER OF UNIMPROVED LOTS

**Section 1. Developer's Right of First Refusal.** So long as Developer owns at least one Lot in the Subdivision, no Lot and no interest therein, upon which a single family residence has not been constructed shall be sold or transferred unless and until the Owner of such Lot shall have first offered to sell such Lot or Lots to Developer and Developer has waived, in writing, the right to purchase said Lot.

**Section 2. Notice to a Developer.** Any Owner or Owners intending to make a bona fide sale of a Lot or any interest therein shall give to Developer notice of such intention, together with a fully executed copy of the proposed contract of sale (the "Proposed Contract"). Within thirty (30) days of receipt of such notice and information, Developer shall either exercise, or waive exercise of, the right of first refusal. If Developer elects to exercise the right of first refusal,

Developer shall, within thirty (30) days after receipt of such notice an information, deliver to the Owner an agreement to purchase the Lot upon the following terms:

- A. The price to be paid, and the terms of payment shall be that stated in the Proposed Contract or other terms agreed to by the Owner;
- B. The sale shall be closed within thirty (30) days after the delivery or making of the Developer's agreement to purchase.

**Section 3. Certificate of Waiver.** If Developer shall elect to waive the right of first refusal, or shall fail to exercise said right within thirty (30) days of receipt of the Proposed Contract, Developer's waiver shall be evidenced by a certificate executed by Developer in recordable form which shall be delivered to the Owner or the Proposed Contract purchaser.

**Section 4. Unauthorized Transactions.** Any sale of a Lot, or any interest therein, upon which a single-family residence has not been constructed, without notice to Developer and waiver of Developer's right of first refusal as aforesaid, shall be void.

**Section 5. Exceptions.** This Article shall not apply to a transfer to or sale by any bank, life insurance company, Federal or State savings and loan association, or real estate investment trust which acquires its title as a result of owning a purchase money mortgage upon the Lot concerned, and this shall be so whether the title is acquired by deed from the mortgagor or its successors in title or through foreclosure proceedings; nor shall this Article apply to a sale by any such institution which so acquires title. Neither shall this Article require the waiver by Developer as to any transfer of title to a Lot at a duly advertised public sale with open bidding which is provided by law, such as but not limited to execution sale, foreclosure sale, judicial sale or tax sale.

## Article X

### GENERAL PROVISIONS

**Section 1. Duration and Remedies for Violation.** The covenants and restrictions of this Declaration shall run with and bind the real estate submitted pursuant to Article II hereof, and shall inure to the benefit of and be enforceable by the Developer, the Association or any Owner, their respective legal representatives, heirs, successors and assigns, for a term of fifteen (15) years from the date this Declaration is recorded, after which time said covenants and restrictions shall automatically be extended for successive periods of ten (10) years unless amended as provided for elsewhere in this Declaration. Violation or breach of any condition, covenant or restriction herein contained shall give the Developer, Association, or Owner (or any two or more of them in concert or individually) in addition to all other remedies, the right to proceed at law or in equity to compel a compliance with the terms of said conditions, covenants or restrictions, and to prevent the violation or breach of any of them, and the expense of such litigation shall be borne by the then

Owner or Owners of the subject property, provided such proceeding results in a finding that such Owner was in violation of said covenants or restrictions. Expenses of litigation shall include reasonable attorneys' fees incurred by Developer and/or the Association in seeking such enforcement but attorney fees specifically shall not be allowed to an Owner enforcing these restrictions, unless granted by a Court and based upon an independent finding of entitlement to such damages.

**Section 2. Owner's Obligation to Maintain and Repair.** Each Owner shall, at Owner's sole cost and expense, maintain and repair Owner's residence, keeping the same in a condition comparable to the condition of such residence at the time of its initial construction.

**Section 3. Compliance with Soil Erosion Control Plan and Soil Removal.**

(a) The Developer has established and implemented an erosion control plan pursuant to the requirements and conditions of Rule 5 of 327 IAC 15 relating to Storm Water Run-off Associated with Construction Activity. Each Owner shall undertake all erosion control measures contained therein as the plan applies to "land disturbing activity" initiated by Owner or Owner's builders, contractors and their subcontractors and to comply with the Developer's general permit under Rule 5 as well as all other applicable state, county or local erosion control authorities. All erosion control measures shall be performed by personnel trained in erosion control practices and shall meet the design criteria, standards, and specifications for erosion control measures established by the Indiana Department of Environmental Management in guidance documents similar to, or as effective as, those outlined in the Indiana Handbook for Erosion Control in Developing Areas from the Division of Soil Conservation, Indiana Department of Natural Resources.

(b) Owner shall indemnify and hold Developer harmless from and against all liability, damage, loss, claims, demands and actions of any nature whatsoever which may arise out of or are connected with, or are claimed to arise out of or connected with, any work done by Owner, Owner's employees, agents, or subcontractors which is not in compliance with the erosion control plan implemented by the Developer.

(c) No Owner or its contractor shall remove any soil from any Lot without the prior written consent and approval of the Developer or the Committee of the method, means, timing and other important factors related to the removal of soils over and across any part of the property that comprises the Subdivision. The Developer or the Committee may establish conditions and other rules regarding the removal of soils in its discretion.

**Section 4. Notices.** Any notices required to be sent to any Member or Owner under the provision of this Declaration shall be deemed to have been properly sent when mailed, postage

paid, to the last known address of the person who appears as Member or Owner on the records of the Association at the time of such mailing.

**Section 5. Severability.** Invalidation of any one or more of these covenants and restrictions by judgment or Court Order shall in no way affect any other provisions which shall remain in full force and effect.

**Section 6. Amendment.** This Declaration may be amended, modified or terminated at any time and from time to time upon the execution and recordation of an instrument executed by Owners holding not less than two-thirds (2/3) of the voting interests of the membership, provided that so long as Developer is the Owner of any Lot or any property affected by this Declaration, said amendment shall not be effective without Developer's express written joinder and consent.


**Section 7. Usage.** Whenever used the singular shall include the plural and singular, and the use of any gender shall include all genders.

**Section 8. Effective Date.** This Declaration shall become effective upon its recordation in the Office of the Recorder of Porter County, Indiana.

**Section 9. Damage Deposit.** At closing on the acquisition of the Lot from the Developer or prior to the commencement of construction on any Lot as determined by the Developer, the Owner shall deposit Five Hundred Dollars (\$500.00) ("Damage Deposit") with the Developer to insure that any damage to streets, parkways, entry or island, debris cleanup, mud removal from streets or other damage by the Owner or the Owner's builder or builder's subcontractors or suppliers shall be re-paved, repaired, replaced or cleaned up. The Damage Deposit shall be refunded at the time the Committee determines the construction on the Lot is complete. Any deductions necessary to satisfy any costs to correct damages or to satisfy costs incurred for clean up shall be made first and the balance, if any, shall then be refunded to the Owner. If the costs to repair, replace or remove debris, etc. exceed the Damage Deposit, the amount in excess of the Damage Deposit shall become a lien against the Lot which lien is enforceable in the same manner as a mechanic's lien. The amount of the Damage Deposit may be increased from time to time by the Committee. The Developer or its agent shall at all times have the right to enter upon any Lot to effectuate the clean-up, repair, maintenance or replacement contemplated by this Section.

*IN WITNESS WHEREOF*, the Developer has caused this Declaration of Covenants and Restrictions for Timberland Subdivision to be executed on the date first written above.

Developer:


Timberland Development, LLC  
By:   
John C. Barco  
Member and Agent of Manager

STATE OF INDIANA )  
 ) SS:  
COUNTY OF PORTER )

Before me, the undersigned, a Notary Public for said County and State, personally appeared John C. Barko, Member and Agent of Manager of Timberland Development, LLC, and acknowledged the execution of the foregoing instrument to be his free and voluntary act. Signed and sealed this 4th day of January, 2006.

My Commission Expires:

\_\_\_\_\_  
County of Residence:  
\_\_\_\_\_

  
\_\_\_\_\_  
Notary Public

William Ferngren  
Commission expires Nov. 3, 2007  
County of Residence: Porter

This Instrument Prepared By:

William A. Ferngren  
Hoeppner Wagner & Evans LLP  
103 E. Lincolnway  
P.O. Box 2357  
Valparaiso, Indiana 46384  
(219) 464-4961

H:\HWE\14396 Madej\Timberland\covenants\_121505.wpd




Declaration

This form is to be signed by the preparer of a document and recorded with each document in accordance with IC 36-2-7.5-5(a).

I, the undersigned preparer of the attached Declaration of Covenants and Restrictions for Timberland Subdivision in accordance with IC 36-2-7.5, do hereby affirm under the penalties of perjury:

1. I have reviewed the attached document for the purpose of identifying and, to the extent permitted by law, redacting all Social Security numbers;
2. I have redacted, to the extent permitted by law, each Social Security number in the attached document.

I, the undersigned, affirm under the penalties of perjury, that the foregoing declarations are true.



Signature of Declarant

William A. Ferngren  
Printed Name of Declarant